

PROJECT REQUIREMENTS (Y/N)

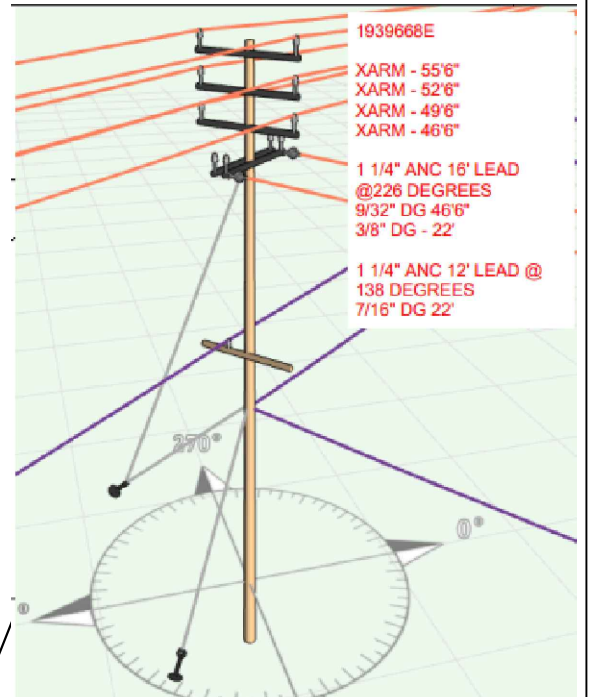
- EDISON EASEMENT REQUIRED
- PWRD 88 REQUIRED UG
- CIVIL ONLY WORK ORDER
- PERMIT REQUIRED
- PERMIT TYPE: _____
- OUTAGE REQUIRED
- OUTAGE DATE: _____ TIME: _____
- TRAFFIC CONTROL REQUIRED
- PED. TRAFFIC CONTROL REQ'D
- CONVEYANCE LETTER REQ'D
- ENVIRONMENTAL REQUIREMENTS DOCUMENT (ERD) REQUIRED
- CSD 140 (TLM) REQ'D
- CIRCUIT MAP CHANGE REQ'D (TD 203)
- DIG ALERT APP
- VERIFIED ACTIVE AND CONFIRMED USA TICKETS
- UTILIQUEST NOTIFIED
- FAA MARKING REQ'D
- FAA TYPE: _____
- ACTUAL COST WORK ORDER
- STANDARD ADHERENCE: 1 Q/ 2026 Y

D124: 12/12/24

TD2510950
RM: 1939668E EXTREME POLE
 65' CLASS 2
 RM: 1 - POLE 65' CLASS 2 WOOD FULL TREAT
 RM: 1 - XA DBL HD DE COMP 10'
 RM: 3 - XA SNGL TAN HD COMP 10' W/BKT
 RM: 13 - INS GLASS/POLY 35KV & LESS
 RM: 1 - AG DOWN GUY 9/32"-50' W/1-FGSI ALL KV
 RM: 2 - AG DOWN GUY 3/8" - 50' LESS THAN 22.5KV
 RM: 1 - AG ANCHOR ROD 3/4" X 8' 2-EYE W/PLATE
 RM: 1 - AG 17" PLT W/ 1"x10' 3 EYE ROD


RM: BUDDY POLE

TD2510950
SAME HOLE EXTREME POLE
IN: 1939668E
 65' CLASS H2
 IN: 1 - POLE 65' CLASS H2 COMPOSITE FR SHIELD
 IN: 1 - MISC OH CC AVIAN DE COVER W/DE EXTENSION (2)
 IN: 1 - XA DBL HD DE COMP 10'
 IN: 3 - XA SNGL TAN HD COMP 10' W/BKT
 IN: 2 - INS POLY DE 16KV #6 TO 2/0 CU
 IN: 11 - INS 28KV POLY POST TRUN #6SOL-4/0 LG STD
 IN: 1 - AG DOWN GUY 3/8" - 50' LESS THAN 22.5KV
 IN: 1 - AG DOWN GUY 3/8"-50' W/1-FGSI ALL KV
 IN: 1 - AG DOWN GUY 7/16"-50' W/1-FGSI ALL KV
 IN: 2 - AG 23" PLT W/ 1-1/4"x10' 3 EYE ROD

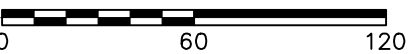


D158: 04/18/25

LAS VIRGENES CANYON RD



SCALE: 1" = 60'



- CREW/PSPEC NOTES:**
- POLE REPLACEMENT - WOODPECKER DAMAGE
 - POLE LOCATED ON DIRT BACK RD, ACCESS SHOULD BE THROUGH PERRAL/GREER RANCH
 - 1200 LAS VIRGENES CANYON RD.DID NOT HAVE ACCESS LOCKED GATE
 - FIELDLED POLE BY WALKING THROUGH SCHOOL AT 1666 LAS VIRGENES CANYON RD
 - HELICOPTER SET OR POSSIBLE CRANE SET IF ACCESSIBLE THROUGH BACK ROAD
 - ENVIRO - YES - BRUSH TRIM
 - TRUCK ACCESS - NO
 - SAME HOLE SET
 - 1200 LAS VIRGENES CYN RD
 - PERRAL/GREER RANCH 805.338.8122
 - 1666 LAS VIRGENES CYN RD
 - DAVID STARKOFF 818.8893.5500 EXT.115

DISTRICT 35 - THOUSAND OAKS		PROJ. MGR. BARBONE, NICO PHONE 805.872.5813		PLANNER BARBONE, NICO PHONE 805.872.5813		DESIGNER ARROYO, MARISELA V.	
PROJECT NO. 3190840	SERVICE REQUEST 4068367	MSR NO.	PRODUCT-1 2510950-INFRASTRUCTURE REPLACEMENT-DET POLE REPLACEM		ASSOC DESGN		
CIRCUIT / VOLTAGE SERRA 16KV		GPS	PRODUCT-2		ASSOC DESGN		
SUB / PG NO. CRATER		CIRCUIT CODE	PRODUCT-3		ASSOC DESGN		
INVENTORY MAP 069-046		J.P.A. NO.		PROPOSED CONSTRUCTION (LOCATION) SCE 34.092210, -118.705250 CALABASAS CA 91302			
04072026		MARISELA		SHEET 1 of 1		DESIGN\DRWG NO. 1926007_0.01	
TYPE		DATE	APPROVED BY	CHECKED BY	DRAWN BY	PAX #	
Southern California Edison Company							

FILE NAME:1926007_0.01.DWG SAVE DATE:4/7/2026 2:26 PM SAVED BY:ARROYOV