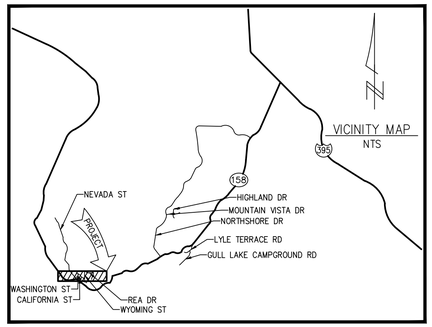

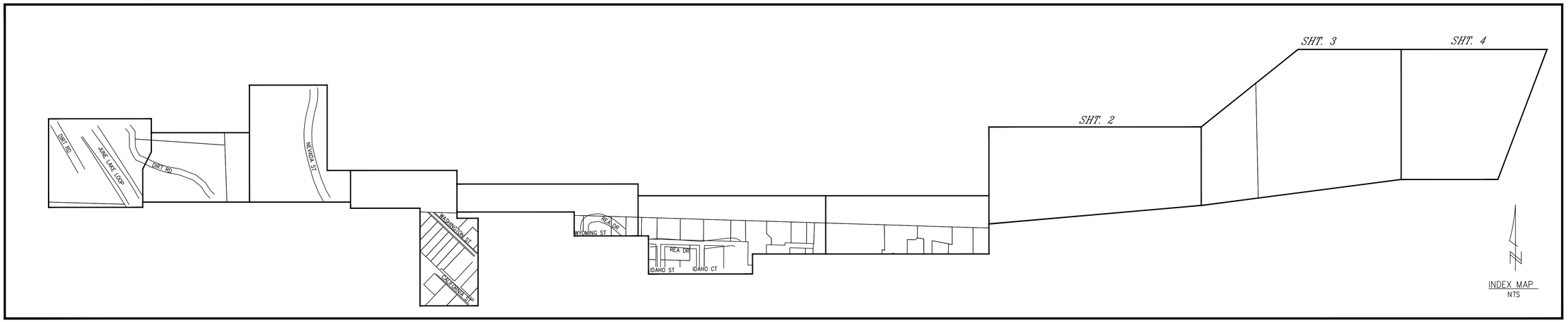

PROJECT REQUIREMENTS (Y/N)	
EDISON EASEMENT REQUIRED	N
PWRD 88 REQUIRED	N
UG CIVIL ONLY WORK ORDER	N
PERMIT REQUIRED	Y
PERMIT TYPE: ENCROACHMENT, EXCAVATION & AIR OPS	
OUTAGE REQUIRED	Y
OUTAGE DATE: _____ TIME: _____	
TRAFFIC CONTROL REQUIRED	N
PED. TRAFFIC CONTROL REQ'D	N
CONVEYANCE LETTER REQ'D	N
ENVIRONMENTAL REQUIREMENTS DOCUMENT (ERD) REQUIRED	Y
CSD 140 (TLM) REQ'D	N
CIRCUIT MAP CHANGE REQ'D (TD 203)	Y
DIG ALERT APP	☐
VERIFIED ACTIVE AND CONFIRMED USA TICKETS	☐
UTILIQUEST NOTIFIED	☐
STANDARD ADHERENCE: 01 Q/ 22 Y	

D124: Rev. 03/21/23

RELATED PRODUCT NO.'S
TD1972989
TD1972988
TD2212813
TD2220082
TD2220084
TD1967124

GRID MAP NO.'S
LB-1282-H LB-1482-G
LB-1382-G LB-1481-A
LB-1382-H LB-1482-H
LB-1381-B LB-1482-F
LB-1582-G

FINAL DESIGN
APPROVED FOR CONSTRUCTION

SECTIONAL COMPOSITE POLE(S) INSTALLED ON THIS WORK ORDER

D147: Rev. 05/17/21

HELICOPTER SET REQUIRED ON THIS WORK ORDER

D158: Rev. 02/08/23

** HFA PROJECT ** TIER LEVEL 2

	DOT
TOTAL PLANNED COVERED CONDUCTOR CIRCUIT MILES:	0.60

D145: Rev. 02/12/21

SURVEYED
DATE: 04/12/22

UNDERGROUND SERVICE ALERT
Contact USA
Dial 811 or 800-422-4133
www.digalert.org/contact
For Underground Locating
Two Working Days Before You Dig

D16: Rev. 05/28/20

DATE	REVISION DESCRIPTION	APPROVED	DRAWN	CHECKED

DISTRICT 85 – BISHOP	PROJ. MGR. SANDOVAL, JULIE L PHONE 6266076611	PLANNER THOMPSON II, GERALD LEON PHONE 909-491-0661	DESIGNER OROZCO, MAYRA
PROJECT NO. 2377354 / SERVICE REQUEST 3268279	MSR NO.	PRODUCT-1 2220084–GRID RESILIENCY	ASSOC DESGN
CIRCUIT / VOLTAGE REVERSE PEAK 12KV	GPS VARIOUS	PRODUCT-2 1967124–GRID RESILIENCY	ASSOC DESGN
SUB / PG NO. JUNE LAKE	CIRCUIT CODE 14926	PRODUCT-3 2220082–GRID RESILIENCY	ASSOC DESGN
INVENTORY MAP SEE ABOVE	J.P.A. NO.	PROPOSED CONSTRUCTION (LOCATION) 2024 PIF#385026 – 4PA GR CC – REVERSE PEAK 12KV VARIOUS LOCATIONS BISHOP, CA 93514	

TYPE	DATE	APPROVED BY	CHECKED BY	DRAWN BY	PAX #
B	05/05/22		KS/UDS / AR	SVG/UDS	30276

Southern California Edison Company

SHEET 1 OF 4

DESIGN\DRWG NO. 1696789_0.01

FILE NAME: 1696789_0.01.DWG SAVE DATE: 4/10/2024 10:33 AM SAVED BY: THOMPSOL

EXISTING OVERALL SINGLE LINE
REVERSE PEAK 12KV % JUNE LAKE SUB

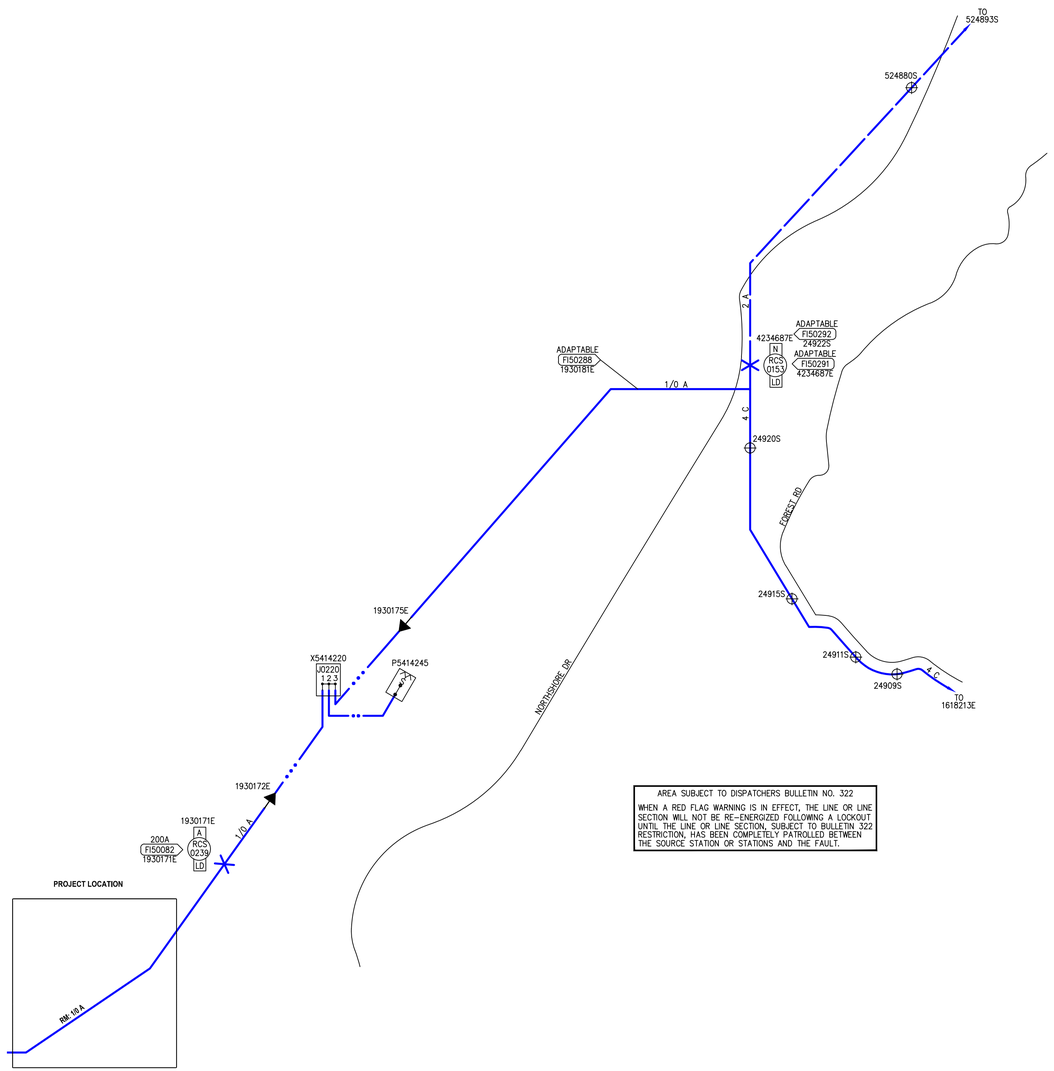

AREA SUBJECT TO DISPATCHERS BULLETIN NO. 322

WHEN A RED FLAG WARNING IS IN EFFECT, THE LINE OR LINE SECTION WILL NOT BE RE-ENERGIZED FOLLOWING A LOCKOUT UNTIL THE LINE OR LINE SECTION, SUBJECT TO BULLETIN 322 RESTRICTION, HAS BEEN COMPLETELY PATROLLED BETWEEN THE SOURCE STATION OR STATIONS AND THE FAULT.

SINGLE LINE LEGEND

CIRCUIT 1 = REVERSE PEAK 12KV % JUNE LAKE SUB
CIRCUIT 2 = GULL LAKE 12KV % JUNE LAKE SUB
CIRCUIT 3 = AGNEW 4KV % RUSH CREEK SUB

RELATED PRODUCT NO.'S
TD1972989
TD1972998
TD2212813
TD2220082
TD2220084
TD1967124

GRID MAP NO.'S
LB-1282-H LB-1482-G
LB-1382-G LB-1481-A
LB-1382-H LB-1482-H
LB-1381-B LB-1482-F
LB-1582-C

FINAL DESIGN
APPROVED FOR CONSTRUCTION

DATE	REVISION DESCRIPTION	APPROVED	DRAWN	CHECKED

UNDERGROUND SERVICE ALERT
Contact USA
Dial 811 or 800-422-4133
www.digalert.org/contact
For Underground Locating
Two Working Days Before You Dig

D16: Rev. 05/28/20

DISTRICT 85 – BISHOP	PROJ. MGR. SANDOVAL, JULIE L PHONE 6266076611	PLANNER THOMPSON II, GERALD LEON PHONE 909-491-0661	DESIGNER OROZCO, MAYRA
PROJECT NO. 2377354 / SERVICE REQUEST 3268279	MSR NO.	PRODUCT-1 2220084–GRID RESILIENCY	ASSOC DESGN
CIRCUIT / VOLTAGE REVERSE PEAK 12KV	GPS VARIOUS	PRODUCT-2 1967124–GRID RESILIENCY	ASSOC DESGN
SUB / PG NO. JUNE LAKE	CIRCUIT CODE 14926	PRODUCT-3 2220082–GRID RESILIENCY	ASSOC DESGN
INVENTORY MAP SEE ABOVE	J.P.A. NO.	PROPOSED CONSTRUCTION (LOCATION) 2024 PIF#385026 – 4PA GR CC – REVERSE PEAK 12KV VARIOUS LOCATIONS BISHOP, CA 93514	
B 05/05/22	KS/UDS / AR	SVG/UDS 30276	
TYPE / DATE / APPROVED BY	CHECKED BY	DRAWN BY	PAX #
Southern California Edison Company			SHEET 1A OF 4 / DESIGN\DRWG NO. 1696789_0.01

FILE NAME: 1696789_0.01.DWG SAVE DATE: 4/12/2024 10:33 AM SAVED BY: THOMPSGL

PROPOSED OVERALL SINGLE LINE
REVERSE PEAK 12KV % JUNE LAKE SUB

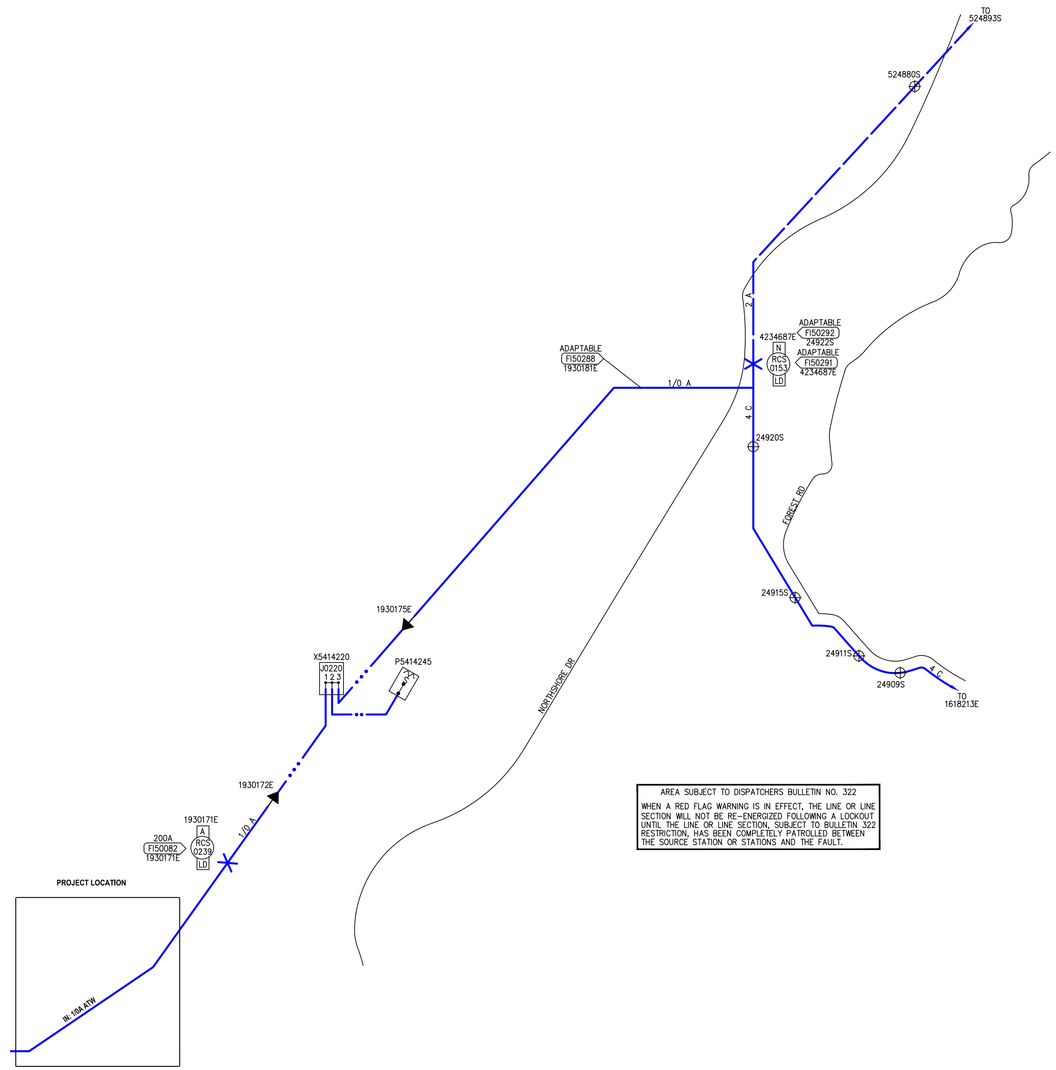

SINGLE LINE LEGEND

CIRCUIT 1 = REVERSE PEAK 12KV % JUNE LAKE SUB
CIRCUIT 2 = GULL LAKE 12KV % JUNE LAKE SUB
CIRCUIT 3 = AGNEW 4KV % RUSH CREEK SUB

RELATED PRODUCT NO.'S

TD1972989
TD1972988
TD2212813
TD2220082
TD2220084
TD1967124

GRID MAP NO.'S

LB-1282-H
LB-1282-G
LB-1382-E
LB-1381-B
LB-1482-G
LB-1481-A
LB-1482-H
LB-1482-F
LB-1582-G

FINAL DESIGN
APPROVED FOR CONSTRUCTION

UNDERGROUND SERVICE ALERT
Contact USA
Dial 811 or 800-422-4133
www.digalert.org/contact
For Underground Locating
Two Working Days Before You Dig

DIG: Rev. 05/28/20

DATE	REVISION DESCRIPTION	APPROVED	DRAWN	CHECKED

DISTRICT: 85 – BISHOP	PROJ. MGR.: SANDOVAL, JULIE L, PHONE 6266076611	PLANNER: THOMPSON II, GERALD LEON, PHONE 909-491-0661	DESIGNER: OROZCO, MAYRA
PROJECT NO.: 2377354	SERVICE REQUEST: 3268279	MSR NO.:	PRODUCT-1: 2220084–GRID RESILIENCY — ASSOC DESGN
CIRCUIT / VOLTAGE: REVERSE PEAK 12KV		GPS: VARIOUS	PRODUCT-2: 1967124–GRID RESILIENCY — ASSOC DESGN
SUB / PG NO.: JUNE LAKE		CIRCUIT CODE: 14926	PRODUCT-3: 2220082–GRID RESILIENCY — ASSOC DESGN
INVENTORY MAP: SEE ABOVE		J.P.A. NO.:	PROPOSED CONSTRUCTION (LOCATION): 2024 PIF#385026 – 4PA GR CC – REVERSE PEAK 12KV; VARIOUS LOCATIONS; BISHOP, CA 93514

TYPE	DATE	APPROVED BY	CHECKED BY	DRAWN BY	PAX #
B	05/05/22		KS/UDS / AR	SVG/UDS	30276

Southern California Edison Company

SHEET 1B OF 4

DESIGN\DRWG NO. 1696789_0.01

FILE NAME: 1696789_0.01.DWG SAVE DATE: 4/10/2024 10:33 AM SAVED BY: THOMPGIL

HELICOPTER SET

1 TD2220084 RM: 1930126E EXTREME POLE
40' CLASS 5
RM: 1 – POLE 40' CLASS 5 WOOD FULL TREAT
RM: 1 – XA SNGL VB 8' STEEL PINS
RM: 543' – CD 1/0 STR AL BARE ACSR NON-GREASED
RM: 3 – INS GLASS/POLY 35KV & LESS
RM: 3 – POST INSULATOR ANGLE BRACKET
RM: 1 – AG DOWN GUY 9/32" – 50' LESS THAN 22.5KV (@ 31')
RM: 1 – AG 17" PLT W/ 1"X10' 3 EYE ROD (L = 30'6")

2 TD2220084 IN: 1930126E EXTREME POLE
45' CLASS 1
IN: 1 – POLE 45' CL 1 CMP SEC POLE W 18' SHLD
IN: 6 – POST INSULATOR ANGLE BRACKET
IN: 1 – XA DBL HD TAN COMP 10'
IN: 543' – 1/0 ATW XLHDPE INS CABLE 17kV
IN: 1 – V-BRACE KIT TNG 10' CMP DBL ARM V-BRACE
IN: 6 – INS 15KV POLY POST TRUN #4-336 SHT STD
IN: 1 – AG DOWN GUY 9/32"-50' W/2-FGSI ALL KV (@ 36')
IN: 1 – AG 17" PLT W/ 1"X10' 3 EYE ROD (L = 30'6")

NOTES: (1930126E)
- NO TRUCK ACCESS; POLE IS LOCATED IN INYO NATIONAL FOREST
- HELI-SET W/ SONO-TUBE
- REPLACE POLE DUE TO SPLITTING
- E-PTD
- SET 1' EAST
- ANGLE 7"

HELICOPTER SET

3 TD2220084 RM: 1930127E EXTREME POLE
40' CLASS 5
RM: 1 – POLE 40' CLASS 5 WOOD FULL TREAT
RM: 1 – XA SNGL VB 8' STEEL PINS
RM: 579' – CD 1/0 STR AL BARE ACSR NON-GREASED
RM: 3 – INS GLASS/POLY 35KV & LESS

4 TD2220084 IN: 1930127E EXTREME POLE
45' CLASS 1
IN: 1 – POLE 45' CL 1 CMP SEC POLE W 18' SHLD
IN: 1 – XA DBL HD TAN COMP 10'
IN: 579' – 1/0 ATW XLHDPE INS CABLE 17kV
IN: 1 – V-BRACE KIT TNG 10' CMP DBL ARM V-BRACE
IN: 6 – INS 15KV POLY POST TRUN #4-336 LG STD

NOTES: (1930127E)
- NO TRUCK ACCESS; POLE IS LOCATED IN INYO NATIONAL FOREST
- HELI-SET W/ SONO-TUBE
- REPLACE POLE DUE TO SPLITTING
- E-PTD
- SET 1' WEST
- TREE TRIMMING

HELICOPTER SET

5 TD2220084 RM: 1930128E EXTREME POLE
40' CLASS 5
RM: 1 – POLE 40' CLASS 5 WOOD FULL TREAT
RM: 1 – XA DBLE VB 8' STEEL PINS
RM: 582' – CD 1/0 STR AL BARE ACSR NON-GREASED
RM: 7 – INS GLASS/POLY 35KV & LESS
RM: 1 – AG DOWN GUY 9/32" – 50' LESS THAN 22.5KV (@ 32'6")
RM: 1 – AG ANCHOR ROD 3/4" X 8' 2-EYE W/PLATE (L = 33'6")

6 TD2220084 IN: 1930128E ELEVATED POLE
45' CLASS 1
IN: 1 – POLE 45' CL 1 CMP SEC POLE W 18' SHLD
IN: 1 – XA DBL HD DE COMP 10'
IN: 582' – 1/0 ATW XLHDPE INS CABLE 17kV
IN: 6 – INS POLY DE 12KV HVY LOAD #4 & 1/0
IN: 6 – MISC OH CC AVIAN DE COVER W/DE EXTENSION
IN: 1 – V-BRACE KIT DE 10' CMP DBL ARM V-BRACE
IN: 6 – INS 15KV POLY POST TRUN #4-336 LG STD
IN: 1 – AG DOWN GUY 3/8"-50' W/2-FGSI ALL KV (@ 36')
IN: 1 – AG 17" PLT W/ 1"X10' 3 EYE ROD (L = 33'6")

NOTES: (1930128E)
- NO TRUCK ACCESS; POLE IS LOCATED IN INYO NATIONAL FOREST
- HELI-SET W/ SONO-TUBE
- REPLACE POLE DUE TO SPLITTING
- E-PTD
- SET 1' EAST
- ANGLE 39'

HELICOPTER SET

7 TD2220084 RM: 1930129E EXTREME POLE
40' CLASS 5
RM: 1 – POLE 40' CLASS 5 WOOD FULL TREAT
RM: 1 – XA DBLE VB 8' STEEL PINS
RM: 783' – CD 1/0 STR AL BARE ACSR NON-GREASED
RM: 7 – INS GLASS/POLY 35KV & LESS
RM: 1 – AG DOWN GUY 9/32" – 50' LESS THAN 22.5KV (@ 32'6")
RM: 1 – AG 17" PLT W/ 1"X10' 3 EYE ROD (L = 17')

8 TD2220084 IN: 1930129E EXTREME POLE
45' CLASS 1
IN: 1 – POLE 45' CL 1 CMP SEC POLE W 18' SHLD
IN: 1 – XA DBL HD DE COMP 10'
IN: 783' – 1/0 ATW XLHDPE INS CABLE 17kV
IN: 6 – INS POLY DE 12KV HVY LOAD #4 & 1/0
IN: 6 – MISC OH CC AVIAN DE COVER W/DE EXTENSION
IN: 1 – V-BRACE KIT DE 10' CMP DBL ARM V-BRACE
IN: 6 – INS 15KV POLY POST TRUN #4-336 LG STD
IN: 1 – AG DOWN GUY 9/32"-50' W/2-FGSI ALL KV (@ 36'6")
IN: 1 – AG 17" PLT W/ 1"X10' 3 EYE ROD (L = 17')

NOTES: (1930129E)
- NO TRUCK ACCESS; POLE IS LOCATED IN INYO NATIONAL FOREST
- HELI-SET W/ SONO-TUBE
- REPLACE POLE DUE TO SPLITTING
- E-PTD
- SET 1' NORTHEAST
- REPLACE ANCHOR (> 18")

HELICOPTER SET

9 TD2220084 RM: 1930130E POLE
40' CLASS 5
RM: 1 – POLE 40' CLASS 5 WOOD FULL TREAT
RM: 2 – XA DBLE VB 8' STEEL PINS
RM: 651' – CD 1/0 STR AL BARE ACSR NON-GREASED
RM: 9 – INS GLASS/POLY 35KV & LESS
RM: 1 – AG DOWN GUY 3/8" – 50' LESS THAN 22.5KV (@ 26'6")
RM: 1 – AG DOWN GUY 3/8" – 50' LESS THAN 22.5KV (@ 32')
RM: 1 – AG DOWN GUY 3/8" – 50' LESS THAN 22.5KV (@ 28'6")
RM: 1 – AG ANCHOR ROD 3/4" X 8' 2-EYE W/PLATE (L = 34'6")
RM: 1 – AG ANCHOR ROD 3/4" X 8' 2-EYE W/PLATE (L = 36'6")
RM: 1 – AG ANCHOR ROD 3/4" X 8' 2-EYE W/PLATE (L = 39')

10 TD2220084 IN: 1930130E EXTREME POLE
45' CLASS 1
IN: 1 – POLE 45' CL 1 CMP SEC POLE W 18' SHLD
IN: 2 – XA DBL HD DE COMP 10'
IN: 651' – 1/0 ATW XLHDPE INS CABLE 17kV
IN: 6 – MISC OH CC AVIAN DE COVER W/DE EXTENSION
IN: 6 – INS POLY DE 12KV HVY LOAD #4 & 1/0
IN: 2 – V-BRACE KIT DE 10' CMP DBL ARM V-BRACE
IN: 6 – INS 15KV POLY POST TRUN #4-336 LG STD
IN: 1 – AG DOWN GUY 3/8"-50' W/2-FGSI ALL KV (@ 32')
IN: 1 – AG DOWN GUY 3/8"-50' W/2-FGSI ALL KV (@ 31')
IN: 1 – AG DOWN GUY 3/8"-50' W/2-FGSI ALL KV (@ 36'9")
IN: 1 – AG 17" PLT W/ 1"X10' 3 EYE ROD (L = 39')
IN: 1 – AG 17" PLT W/ 1"X10' 3 EYE ROD (L = 34'6")
IN: 1 – AG 17" PLT W/ 1"X10' 3 EYE ROD (L = 36'6")

NOTES: (1930130E)
- NO TRUCK ACCESS; POLE IS LOCATED IN INYO NATIONAL FOREST
- HELI-SET W/ SONO-TUBE
- REPLACE POLE DUE TO SPLITTING
- E-PTD
- SET 1' SOUTHWEST
- TREE TRIMMING

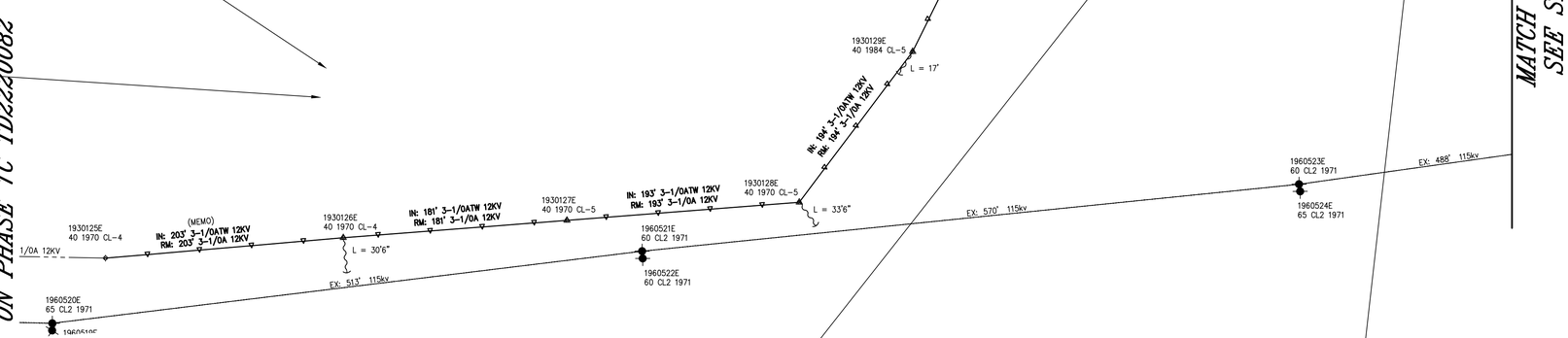

HELICOPTER SET

11 TD2220084 RM: 1930131E EXTREME POLE
40' CLASS 4
RM: 1 – POLE 40' CLASS 4 WOOD FULL TREAT
RM: 1 – XA SNGL VB 8' STEEL PINS
RM: 552' – CD 1/0 STR AL BARE ACSR NON-GREASED
RM: 3 – INS GLASS/POLY 35KV & LESS

12 TD2220084 IN: 1930131E EXTREME POLE
45' CLASS 1
IN: 1 – POLE 45' CL 1 CMP SEC POLE W 18' SHLD
IN: 1 – XA DBL HD TAN COMP 10'
IN: 552' – 1/0 ATW XLHDPE INS CABLE 17kV
IN: 1 – V-BRACE KIT TNG 10' CMP DBL ARM V-BRACE
IN: 6 – INS 15KV POLY POST TRUN #4-336 LG STD

NOTES: (1930131E)
- NO TRUCK ACCESS; POLE IS LOCATED IN INYO NATIONAL FOREST
- HELI-SET W/ SONO-TUBE
- REPLACE POLE DUE TO SPLITTING
- E-PTD
- SET 1' WEST

NOTES: (1930132E)
- NO TRUCK ACCESS; POLE IS LOCATED IN INYO NATIONAL FOREST
- SET: 2012
- AGL: 32'6"
- TREE TRIMMING

13 TD2220084 EX: 1930132E EXTREME POLE
40' CLASS 4
RM: 1 – XA SNGL VB 10' STEEL PINS
RM: 390' – CD 1/0 STR AL BARE ACSR NON-GREASED
RM: 3 – INS GLASS/POLY 35KV & LESS
IN: 1 – V-BRACE KIT TNG 10' CMP DBL ARM V-BRACE
IN: 1 – XA DBL HD TAN COMP 10'
IN: 390' – 1/0 ATW XLHDPE INS CABLE 17kV
IN: 6 – INS 15KV POLY POST TRUN #4-336 LG STD

N

SOUTHERN CALIFORNIA EDISON
An EDISON INTERNATIONAL Company

SCALE: 1" = 60'
0 60 120

RELATED PRODUCT NO.'S
TD1972989
TD1972988
TD2212813
TD2220082
TD2220084
TD1967124

GRID MAP NO.'S
LB-1282-H LB-1482-G
LB-1382-G LB-1481-A
LB-1382-H LB-1482-H
LB-1381-B LB-1482-F
LB-1582-G

FINAL DESIGN
APPROVED FOR CONSTRUCTION

DATE	REVISION DESCRIPTION	APPROVED	DRAWN	CHECKED

UNDERGROUND SERVICE ALERT
Contact USA
Dial 811 or 800-422-4133
www.digalert.org/contact
For Underground Locating
Two Working Days Before You Dig

OHI: Rev. 05/28/20

DISTRICT: 85 – BISHOP	PROJ. MGR.: SANDOVAL, JULIE L PHONE 6266076611	PLANNER: THOMPSON II, GERALD LEON PHONE 909-491-0661	DESIGNER: OROZCO, MAYRA
PROJECT NO.: 2377354	SERVICE REQUEST: 3268279	MSR NO.:	PRODUCT-1: 2220084–GRID RESILIENCY — ASSOC DESGN
CIRCUIT / VOLTAGE: REVERSE PEAK 12KV		GPS: VARIOUS	PRODUCT-2: 1967124–GRID RESILIENCY — ASSOC DESGN
SUB / PG NO.: JUNE LAKE		CIRCUIT CODE: 14926	PRODUCT-3: 2220082–GRID RESILIENCY — ASSOC DESGN
INVENTORY MAP: SEE ABOVE		J.P.A. NO.:	PROPOSED CONSTRUCTION (LOCATION): 2024 PIF#385026 – 4PA GR CC – REVERSE PEAK 12KV VARIOUS LOCATIONS BISHOP, CA 93514

TYPE	DATE	APPROVED BY	CHECKED BY	DRAWN BY	PAX #
B	05/05/22		KS/UDS / AR	SVG/UDS	30276

Southern California Edison Company

SHEET 2 OF 4 — DESIGN\DRWG NO. 1696789_0.01

FILE NAME:1696789_0.01.DWG SAVE DATE:4/10/2024 10:33 AM SAVED BY:THOMPSOL

HELICOPTER SET

14

TD2220084 EXTREME
RM: 1930133E POLE
40' CLASS 5
RM: 1 – POLE 40' CLASS 5 WOOD FULL TREAT
RM: 1 – MISC RAPTOR GUARD TWO–PIECE
RM: 1 – XA SNGL VB 8' STEEL PINS
RM: 393' – CD 1/0 STR AL BARE ACSR NON–GREASED
RM: 3 – INS GLASS/POLY 35KV & LESS

15

TD2220084 EXTREME
IN: 1930133E POLE
45' CLASS 1
IN: 1 – POLE 45' CL 1 CMP SEC POLE W 18' SHLD
IN: 1 – XA DBL HD DE COMP 10'
IN: 393' – 1/0 ATW XLHDPE INS CABLE 17kV
IN: 6 – INS POLY DE 12KV HVY LOAD #4 & 1/0
IN: 6 – MISC OH CC AVIAN DE COVER W/DE EXTENSION
IN: 1 – V–BRACE KIT DE 10' CMP DBL ARM V–BRACE
IN: 6 – INS 15KV POLY POST TRUN #4–336 LG STD

NOTES: (1930133E)
– NO TRUCK ACCESS; POLE IS LOCATED IN INYO NATIONAL FOREST
– HELI–SET W/ SONO–TUBE
– REPLACE POLE DUE TO SPLITTING
– E–PTD
– SET 1' EAST
– TREE TRIMMING

HELICOPTER SET

16

TD2220084 EXTREME
RM: 1930134E POLE
40' CLASS 5
RM: 1 – POLE 40' CLASS 5 WOOD FULL TREAT
RM: 2 – XA DBLE VB 10' STEEL PINS
RM: 609' – CD 1/0 STR AL BARE ACSR NON–GREASED
RM: 8 – INS GLASS/POLY 35KV & LESS
RM: 1 – AG DOWN GUY 9/32" – 50' LESS THAN 22.5KV (@ 27')
RM: 1 – AG DOWN GUY 9/32" – 50' LESS THAN 22.5KV (@ 29'6")
RM: 1 – AG DOWN GUY 9/32" – 50' LESS THAN 22.5KV (@ 31'6")
RM: 1 – AG ANCHOR ROD 3/4" X 8' 2–EYE W/PLATE (L = 21'6")
RM: 1 – AG ANCHOR ROD 3/4" X 8' 2–EYE W/PLATE (L = 26')
RM: 1 – AG ANCHOR ROD 3/4" X 8' 2–EYE W/PLATE (L = 27'6")

NOTES: (1930134E)
– NO TRUCK ACCESS; POLE IS LOCATED IN INYO NATIONAL FOREST
– HELI–SET W/ SONO–TUBE
– REPLACE POLE DUE TO SPLITTING
– E–PTD
– SET 1' NORTH
– TREE TRIMMING
– ANGLE 50'

17

TD2220084 EXTREME
IN: 1930134E POLE
45' CLASS 1
IN: 1 – POLE 45' CL 1 CMP SEC POLE W 18' SHLD
IN: 2 – XA DBL HD DE COMP 10'
IN: 609' – 1/0 ATW XLHDPE INS CABLE 17kV
IN: 6 – INS POLY DE 12KV HVY LOAD #4 & 1/0
IN: 6 – MISC OH CC AVIAN DE COVER W/DE EXTENSION
IN: 2 – V–BRACE KIT DE 10' CMP DBL ARM V–BRACE
IN: 6 – INS 15KV POLY POST TRUN #4–336 LG STD
IN: 1 – AG DOWN GUY 3/8"–50' W/2–FGSI ALL KV (@ 32')
IN: 1 – AG DOWN GUY 3/8"–50' W/2–FGSI ALL KV (@ 31')
IN: 1 – AG DOWN GUY 3/8"–50' W/2–FGSI ALL KV (@ 36'9")
IN: 1 – AG 17" PLT W/ 1"X10' 3 EYE ROD (L = 27'6")
IN: 1 – AG 17" PLT W/ 1"X10' 3 EYE ROD (L = 21'6")
IN: 1 – AG 17" PLT W/ 1"X10' 3 EYE ROD (L = 26')

HELICOPTER SET

18

TD2220084
RM: 1930135E POLE
40' CLASS 5
RM: 1 – POLE 40' CLASS 5 WOOD FULL TREAT
RM: 1 – XA DBLE VB 8' STEEL PINS
RM: 564' – CD 1/0 STR AL BARE ACSR NON–GREASED
RM: 7 – INS GLASS/POLY 35KV & LESS
RM: 1 – AG DOWN GUY 3/8" – 50' LESS THAN 22.5KV (@ 31')
RM: 1 – AG DOWN GUY 3/8" – 50' LESS THAN 22.5KV (@ 31'6")
RM: 1 – AG DOWN GUY 3/8" – 50' LESS THAN 22.5KV (@ 30'6")
RM: 1 – AG ANCHOR ROD 3/4" X 8' 2–EYE W/PLATE (L = 34'6")
RM: 1 – AG ANCHOR ROD 3/4" X 8' 2–EYE W/PLATE (L = 26')
RM: 1 – AG ANCHOR ROD 3/4" X 8' 2–EYE W/PLATE (L = 28')

19

TD2220084 EXTREME
IN: 1930135E POLE
45' CLASS 1
IN: 1 – POLE 45' CL 1 CMP SEC POLE W 18' SHLD
IN: 1 – XA DBL HD DE COMP 10'
IN: 564' – 1/0 ATW XLHDPE INS CABLE 17kV
IN: 6 – INS POLY DE 12KV HVY LOAD #4 & 1/0
IN: 6 – MISC OH CC AVIAN DE COVER W/DE EXTENSION
IN: 1 – V–BRACE KIT DE 10' CMP DBL ARM V–BRACE
IN: 6 – INS 15KV POLY POST TRUN #4–336 LG STD
IN: 2 – AG DOWN GUY 3/8"–50' W/2–FGSI ALL KV (@ 36'6")
IN: 1 – AG DOWN GUY 3/8"–50' W/2–FGSI ALL KV (@ 35'6")
IN: 1 – AG 17" PLT W/ 1"X10' 3 EYE ROD (L = 26')
IN: 1 – AG 17" PLT W/ 1"X10' 3 EYE ROD (L = 28')
IN: 1 – AG 17" PLT W/ 1"X10' 3 EYE ROD (L = 34'6")

NOTES: (1930135E)
– NO TRUCK ACCESS; POLE IS LOCATED IN INYO NATIONAL FOREST
– HELI–SET W/ SONO–TUBE
– REPLACE POLE DUE TO SPLITTING
– E–PTD
– SET 1' SOUTH
– ANGLE 40'
– TREE TRIMMING

HELICOPTER SET

20

TD2220084
RM: 1930136E POLE
40' CLASS 5
RM: 1 – POLE 40' CLASS 5 WOOD FULL TREAT
RM: 1 – XA SNGL VB 8' STEEL PINS
RM: 525' – CD 1/0 STR AL BARE ACSR NON–GREASED
RM: 3 – INS GLASS/POLY 35KV & LESS
RM: 1 – AG DOWN GUY 9/32" – 50' LESS THAN 22.5KV (@ 30')
RM: 1 – AG ANCHOR ROD 3/4" X 8' 2–EYE W/PLATE (L = 22'6")

21

TD2220084 EXTREME
IN: 1930136E POLE
45' CLASS 1
IN: 1 – POLE 45' CL 1 CMP SEC POLE W 18' SHLD
IN: 1 – XA DBL HD TAN COMP 10'
IN: 525' – 1/0 ATW XLHDPE INS CABLE 17kV
IN: 6 – POST INSULATOR ANGLE BRACKET
IN: 1 – V–BRACE KIT TNG 10' CMP DBL ARM V–BRACE
IN: 6 – INS 15KV POLY POST TRUN #4–336 SHT STD
IN: 1 – AG DOWN GUY 3/8"–50' W/2–FGSI ALL KV (@ 36')
IN: 1 – AG 17" PLT W/ 1"X10' 3 EYE ROD (L = 22'6")

NOTES: (1930136E)
– NO TRUCK ACCESS; POLE IS LOCATED IN INYO NATIONAL FOREST
– HELI–SET W/ SONO–TUBE
– REPLACE POLE DUE TO SPLITTING
– E–PTD
– SET 1' EAST
– ANGLE 26'
– TREE TRIMMING

HELICOPTER SET

TD2220084 EXTREME
RM: 1930137E POLE
40' CLASS 5
RM: 1 – POLE 40' CLASS 5 WOOD FULL TREAT
RM: 1 – XA SNGL VB 8' STEEL PINS
RM: 561' – CD 1/0 STR AL BARE ACSR NON–GREASED
RM: 3 – INS GLASS/POLY 35KV & LESS

22

TD2220084 EXTREME
IN: 1930137E POLE
45' CLASS 2
IN: 1 – POLE 45' CL 2 WD FT /W PROT BARR WF
IN: 1 – AG BLOCK & POLE KEY
IN: 1 – XA DBL HD TAN COMP 10'
IN: 561' – 1/0 ATW XLHDPE INS CABLE 17kV
IN: 6 – POST INSULATOR ANGLE BRACKET
IN: 1 – V–BRACE KIT TNG 10' CMP DBL ARM V–BRACE
IN: 6 – INS 15KV POLY POST TRUN #4–336 SHT STD

23

NOTES: (1930137E)
– NO TRUCK ACCESS; POLE IS LOCATED IN INYO NATIONAL FOREST
– HELI–SET W/ SONO–TUBE
– REPLACE POLE DUE TO SPLITTING
– E–PTD
– SET 1' EAST
– WOOD POLE DUE TO BBK
– ANGLE 2'

HELICOPTER SET

TD2220084 EXTREME
RM: 1930138E POLE
40' CLASS 5
RM: 1 – POLE 40' CLASS 5 WOOD FULL TREAT
RM: 2 – XA DBLE VB 10' STEEL PINS
RM: 450' – CD 1/0 STR AL BARE ACSR NON–GREASED
RM: 8 – INS GLASS/POLY 35KV & LESS
RM: 1 – AG DOWN GUY 3/8" – 50' LESS THAN 22.5KV (@ 30'6")
RM: 1 – AG DOWN GUY 3/8" – 50' LESS THAN 22.5KV (@ 29')
RM: 1 – AG DOWN GUY 3/8" – 50' LESS THAN 22.5KV (@ 32')
RM: 1 – AG ANCHOR ROD 3/4" X 8' 2–EYE W/PLATE (L = 29'6")
RM: 1 – AG ANCHOR ROD 3/4" X 8' 2–EYE W/PLATE (L = 30')
RM: 1 – AG ANCHOR ROD 3/4" X 8' 2–EYE W/PLATE (L = 24')

24

TD2220084 ELEVATED
IN: 1930138E POLE
45' CLASS 1
IN: 1 – POLE 45' CL 1 CMP SEC POLE W 18' SHLD
IN: 2 – XA DBL HD DE COMP 10'
IN: 450' – 1/0 ATW XLHDPE INS CABLE 17kV
IN: 6 – INS POLY DE 12KV HVY LOAD #4 & 1/0
IN: 6 – MISC OH CC AVIAN DE COVER W/DE EXTENSION
IN: 2 – V–BRACE KIT DE 10' CMP DBL ARM V–BRACE
IN: 6 – INS 15KV POLY POST TRUN #4–336 LG STD
IN: 1 – AG DOWN GUY 3/8"–50' W/2–FGSI ALL KV (@ 36'9")
IN: 1 – AG DOWN GUY 3/8"–50' W/2–FGSI ALL KV (@ 31')
IN: 1 – AG DOWN GUY 3/8"–50' W/2–FGSI ALL KV (@ 32')
IN: 1 – AG 3/4" DIA x 30" ROCK ANCHOR W/ GROUT (L = 24')
IN: 1 – AG 3/4" DIA x 30" ROCK ANCHOR W/ GROUT (L = 29'6")
IN: 1 – AG 3/4" DIA x 30" ROCK ANCHOR W/ GROUT (L = 30')

25

NOTES: (1930138E)
– NO TRUCK ACCESS; POLE IS LOCATED IN INYO NATIONAL FOREST
– HELI–SET W/ SONO–TUBE
– REPLACE POLE DUE TO SPLITTING
– E–PTD
– SET 1' SOUTH
– ANGLE 61'
– TREE TRIMMING

HELICOPTER SET

TD2220084 EXTREME
RM: 1930139E POLE
40' CLASS 5
RM: 1 – POLE 40' CLASS 5 WOOD FULL TREAT
RM: 1 – XA SNGL VB 8' STEEL PINS
RM: 636' – CD 1/0 STR AL BARE ACSR NON–GREASED
RM: 3 – INS GLASS/POLY 35KV & LESS

26

TD2220084 EXTREME
IN: 1930139E POLE
45' CLASS 1
IN: 1 – POLE 45' CL 1 CMP SEC POLE W 18' SHLD
IN: 1 – XA DBL HD TAN COMP 10'
IN: 636' – 1/0 ATW XLHDPE INS CABLE 17kV
IN: 1 – V–BRACE KIT TNG 10' CMP DBL ARM V–BRACE
IN: 6 – INS 15KV POLY POST TRUN #4–336 LG STD

27

NOTES: (1930139E)
– NO TRUCK ACCESS; POLE IS LOCATED IN INYO NATIONAL FOREST
– HELI–SET W/ SONO–TUBE
– REPLACE POLE DUE TO SPLITTING
– E–PTD
– SET 1' EAST

HELICOPTER SET

TD2220084 EXTREME
RM: 1930140E POLE
40' CLASS 5
RM: 1 – POLE 40' CLASS 5 WOOD FULL TREAT
RM: 1 – XA SNGL VB 8' STEEL PINS
RM: 405' – CD 1/0 STR AL BARE ACSR NON–GREASED
RM: 3 – INS GLASS/POLY 35KV & LESS
RM: 1 – AG DOWN GUY 9/32" – 50' LESS THAN 22.5KV (@ 32'6")
RM: 1 – AG ANCHOR ROD 3/4" X 8' 2–EYE W/PLATE (L = 32')

28

TD2220084 EXTREME
IN: 1930140E POLE
45' CLASS 1
IN: 1 – POLE 45' CL 1 CMP SEC POLE W 18' SHLD
IN: 1 – XA DBL HD DE COMP 10'
IN: 405' – 1/0 ATW XLHDPE INS CABLE 17kV
IN: 6 – INS POLY DE 12KV HVY LOAD #4 & 1/0
IN: 6 – MISC OH CC AVIAN DE COVER W/DE EXTENSION
IN: 1 – V–BRACE KIT DE 10' CMP DBL ARM V–BRACE
IN: 6 – INS 15KV POLY POST TRUN #4–336 LG STD
IN: 1 – AG DOWN GUY 9/32"–50' W/2–FGSI ALL KV (@ 36')
IN: 1 – AG 17" PLT W/ 1"X10' 3 EYE ROD (L = 32')

29

NOTES: (1930140E)
– NO TRUCK ACCESS; POLE IS LOCATED IN INYO NATIONAL FOREST
– HELI–SET W/ SONO–TUBE
– REPLACE POLE DUE TO SPLITTING
– E–PTD
– SET 1' WEST
– ANGLE 35'
– TREE TRIMMING

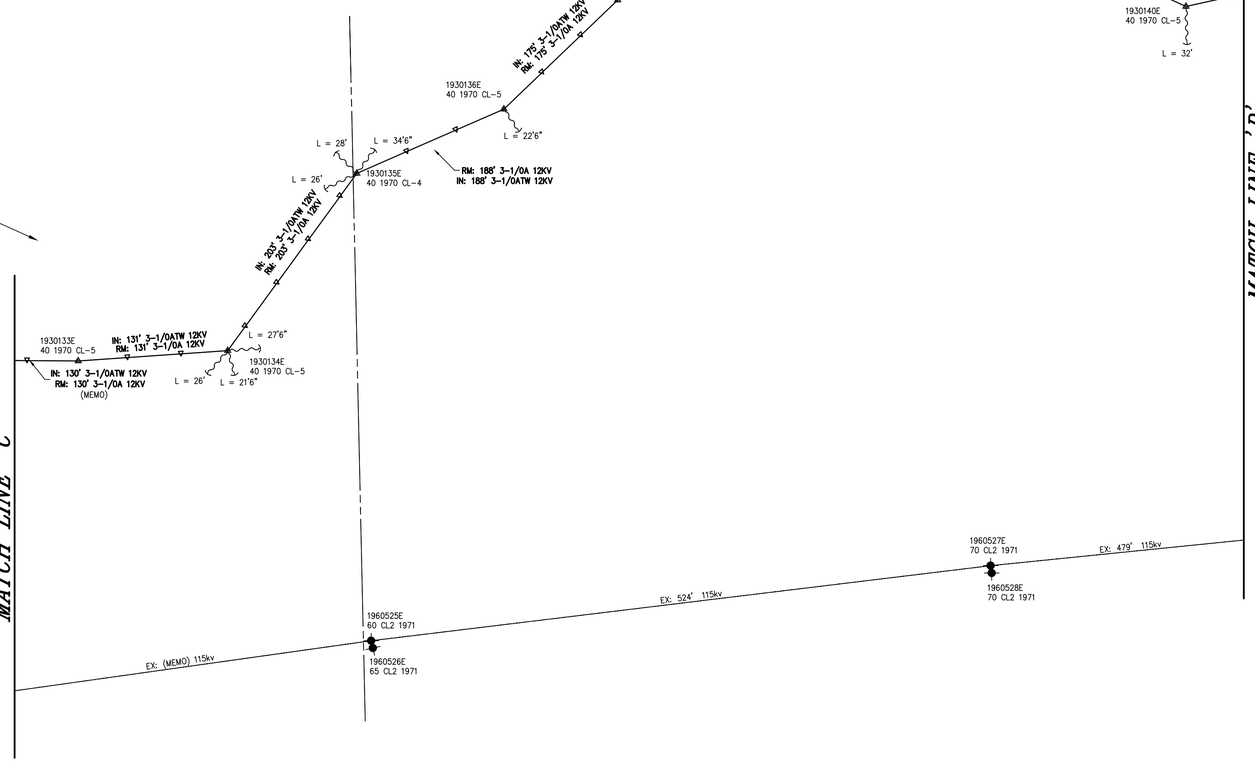

RELATED PRODUCT NO.'S
TD1972989
TD1972988
TD2212813
TD2220082
TD2220084
TD1967124

GRID MAP NO.'S
LB–1282–H LB–1482–G
LB–1382–G LB–1481–A
LB–1382–H LB–1482–H
LB–1381–B LB–1482–F
LB–1582–G

SOUTHERN CALIFORNIA EDISON
An EDISON INTERNATIONAL Company

SCALE: 1" = 60'
0 60 120

FINAL DESIGN
APPROVED FOR CONSTRUCTION

DATE	REVISION DESCRIPTION	APPROVED	DRAWN	CHECKED

UNDERGROUND SERVICE ALERT
Contact USA
Dial 811 or 800-422-4133
www.digalert.org/contact
For Underground Locating
Two Working Days Before You Dig
016: Rev. 05/28/20

DISTRICT: 85 – BISHOP	PROJ. MGR. SANDOVAL, JULIE L PHONE 6266076611	PLANNER THOMPSON IL GERALD LEON PHONE 909-491-0661	DESIGNER: OROZCO, MAYRA
PROJECT NO.: 2377354	SERVICE REQUEST: 3268279	MSR NO.	PRODUCT–1: 2220084–GRID RESILIENCY — ASSOC DESGN
CIRCUIT / VOLTAGE: REVERSE PEAK 12KV		GPS: VARIOUS	PRODUCT–2: 1967124–GRID RESILIENCY — ASSOC DESGN
SUB / PG NO.: JUNE LAKE		CIRCUIT CODE: 14926	PRODUCT–3: 2220082–GRID RESILIENCY — ASSOC DESGN
INVENTORY MAP: SEE ABOVE		J.P.A. NO.	

PROPOSED CONSTRUCTION (LOCATION)
2024 PIF#385026 – 4PA GR CC – REVERSE PEAK 12KV
VARIOUS LOCATIONS
BISHOP, CA 93514

TYPE	DATE	APPROVED BY	CHECKED BY	DRAWN BY	PAX #
B	05/05/22		KS/UDS / AR	SVG/UDS	30276

Southern California Edison Company

SHEET 3 OF 4
DESIGN\DRWG NO. 1696789_0.01

FILE NAME: H:\696789_0.DD DWG SAVE DATE: 4/10/2024 10:33 AM SAVED BY: THOMP3DL

HELICOPTER SET

TD2220084 EXTREME
RM: 1930141E POLE
(30)
40' CLASS 5
RM: 1 – POLE 40' CLASS 5 WOOD FULL TREAT
RM: 1 – XA SNGL VB 8' STEEL PINS
RM: 360' – CD 1/0 STR AL BARE ACSR NON-GREASED
RM: 3 – INS GLASS/POLY 35KV & LESS
RM: 1 – AG DOWN GUY 9/32" – 50' LESS THAN 22.5KV (@ 33')
RM: 1 – AG ANCHOR ROD 3/4" X 8' 2-EYE W/PLATE (L = 18')

NOTES: (1930141E)
- NO TRUCK ACCESS; POLE IS LOCATED IN INYO NATIONAL FOREST
- HELI-SET W/ SONO-TUBE
- REPLACE POLE DUE TO SPLITTING
- E-PTD
- SET 1' WEST
- ANGLE 1°
- TREE TRIMMING

TD2220084 EXTREME
IN: 1930141E POLE
(31)
45' CLASS 1
IN: 1 – POLE 45' CL 1 CMP SEC POLE W 18' SHLD
IN: 1 – XA DBL HD TAN COMP 10'
IN: 360' – 1/0 ATW XLHDPE INS CABLE 17kV
IN: 6 – POST INSULATOR ANGLE BRACKET
IN: 1 – V-BRACE KIT TNG 10' CMP DBL ARM V-BRACE
IN: 6 – INS 15KV POLY POST TRUN #4-336 SHT STD
IN: 1 – AG DOWN GUY 9/32"-50' W/2-FGSI ALL KV (@ 36')
IN: 1 – AG 17" PLT W/ 1"X10' 3 EYE ROD (L = 18')

HELICOPTER SET

TD2220084 EXTREME
RM: 1930142E POLE
(32)
40' CLASS 5
RM: 1 – POLE 40' CLASS 5 WOOD FULL TREAT
RM: 1 – XA SNGL VB 8' STEEL PINS
RM: 390' – CD 1/0 STR AL BARE ACSR NON-GREASED
RM: 3 – INS GLASS/POLY 35KV & LESS
RM: 1 – AG DOWN GUY 9/32" – 50' LESS THAN 22.5KV (@ 32')
RM: 1 – AG ANCHOR ROD 3/4" X 8' 2-EYE W/PLATE (L = 21')

NOTES: (1930142E)
- NO TRUCK ACCESS; POLE IS LOCATED IN INYO NATIONAL FOREST
- HELI-SET W/ SONO-TUBE
- REPLACE POLE DUE TO SPLITTING
- E-PTD
- SET 1' EAST
- ANGLE 36°
- TREE TRIMMING

TD2220084 EXTREME
IN: 1930142E POLE
(33)
45' CLASS 1
IN: 1 – POLE 45' CL 1 CMP SEC POLE W 18' SHLD
IN: 1 – XA DBL HD TAN COMP 10'
IN: 390' – 1/0 ATW XLHDPE INS CABLE 17kV
IN: 6 – POST INSULATOR ANGLE BRACKET
IN: 1 – V-BRACE KIT TNG 10' CMP DBL ARM V-BRACE
IN: 6 – INS 15KV POLY POST TRUN #4-336 SHT STD
IN: 1 – AG DOWN GUY 3/8"-50' W/2-FGSI ALL KV (@ 36')
IN: 1 – AG 17" PLT W/ 1"X10' 3 EYE ROD (L = 21')

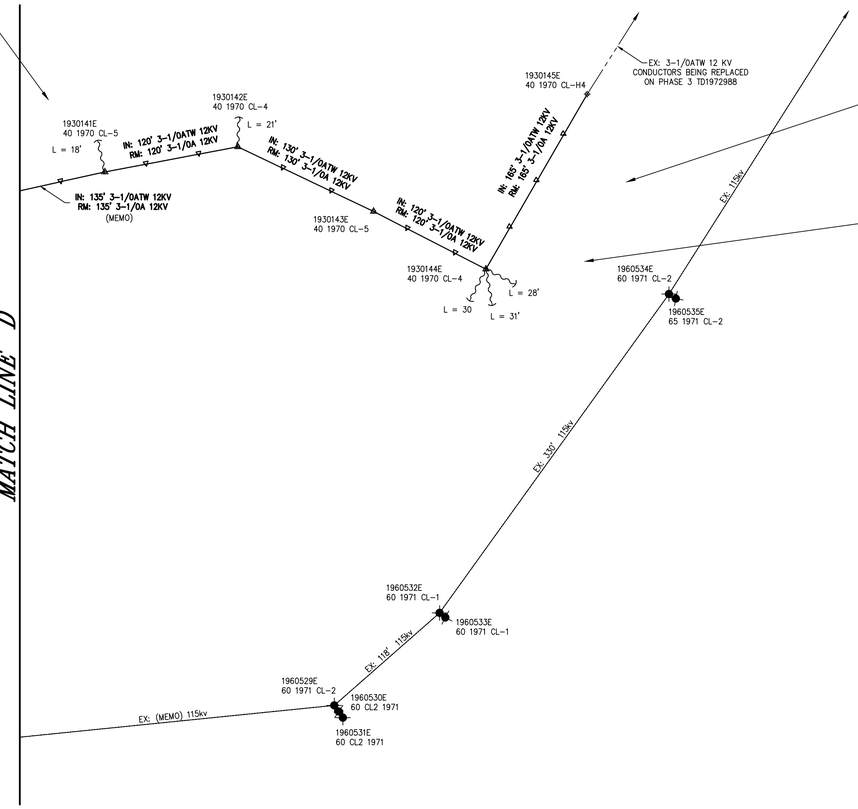

HELICOPTER SET

TD2220084 EXTREME
RM: 1930143E POLE
(34)
40' CLASS 5
RM: 1 – POLE 40' CLASS 5 WOOD FULL TREAT
RM: 1 – XA SNGL VB 8' STEEL PINS
RM: 360' – CD 1/0 STR AL BARE ACSR NON-GREASED
RM: 3 – INS GLASS/POLY 35KV & LESS

NOTES: (1930143E)
- NO TRUCK ACCESS; POLE IS LOCATED IN INYO NATIONAL FOREST
- HELI-SET W/ SONO-TUBE
- REPLACE POLE DUE TO SPLITTING
- E-PTD
- SET 1' WEST

TD2220084 EXTREME
IN: 1930143E POLE
(35)
45' CLASS 1
IN: 1 – POLE 45' CL 1 CMP SEC POLE W 18' SHLD
IN: 1 – XA DBL HD TAN COMP 10'
IN: 360' – 1/0 ATW XLHDPE INS CABLE 17kV
IN: 1 – V-BRACE KIT TNG 10' CMP DBL ARM V-BRACE
IN: 6 – INS 15KV POLY POST TRUN #4-336 LG STD

HELICOPTER SET

TD2220084 POLE
RM: 1930144E
(36)
40' CLASS 5
RM: 1 – POLE 40' CLASS 5 WOOD FULL TREAT
RM: 2 – XA DBLE VB 10' STEEL PINS
RM: 495" – CD 1/0 STR AL BARE ACSR NON-GREASED
RM: 7 – INS GLASS/POLY 35KV & LESS
RM: 1 – AG DOWN GUY 3/8" – 50' LESS THAN 22.5KV (@ 28')
RM: 1 – AG DOWN GUY 3/8" – 50' LESS THAN 22.5KV (@ 32'6")
RM: 1 – AG DOWN GUY 3/8" – 50' LESS THAN 22.5KV (@ 29'6")
RM: 1 – AG ANCHOR ROD 3/4" X 8' 2-EYE W/PLATE (L = 31')
RM: 1 – AG ANCHOR ROD 3/4" X 8' 2-EYE W/PLATE (L = 30')
RM: 1 – AG ANCHOR ROD 3/4" X 8' 2-EYE W/PLATE (L = 28')

NOTES: (1930144E)
- NO TRUCK ACCESS; POLE IS LOCATED IN INYO NATIONAL FOREST
- HELI-SET W/ SONO-TUBE
- REPLACE POLE DUE TO SPLITTING
- E-PTD
- SET 1' NORTHWEST
- TREE TRIMMING

TD2220084 EXTREME
IN: 1930144E POLE
(37)
45' CLASS 1
IN: 1 – POLE 45' CL 1 CMP SEC POLE W 18' SHLD
IN: 2 – XA DBL HD DE COMP 10'
IN: 495' – 1/0 ATW XLHDPE INS CABLE 17kV
IN: 6 – INS POLY DE 12KV HVY LOAD #4 & 1/0
IN: 6 – MISC OH CC AVIAN DE COVER W/DE EXTENSION
IN: 2 – V-BRACE KIT DE 10' CMP DBL ARM V-BRACE
IN: 6 – INS 15KV POLY POST TRUN #4-336 LG STD
IN: 1 – AG DOWN GUY 3/8"-50' W/2-FGSI ALL KV (@ 36'9")
IN: 1 – AG DOWN GUY 3/8"-50' W/2-FGSI ALL KV (@ 31')
IN: 1 – AG DOWN GUY 3/8"-50' W/2-FGSI ALL KV (@ 32')
IN: 1 – AG 17" PLT W/ 1"X10' 3 EYE ROD (L = 28')
IN: 1 – AG 17" PLT W/ 1"X10' 3 EYE ROD (L = 31')
IN: 1 – AG 17" PLT W/ 1"X10' 3 EYE ROD (L = 30')

SOUTHERN CALIFORNIA EDISON
An EDISON INTERNATIONAL Company

SCALE: 1" = 60'
0 60 120

RELATED PRODUCT NO.'S
TD1972989
TD1972988
TD2212813
TD2220082
TD2220084
TD1967124

GRID MAP NO.'S
LB-1282-H LB-1482-G
LB-1382-G LB-1481-A
LB-1382-H LB-1482-H
LB-1381-B LB-1482-F
LB-1582-G

FINAL DESIGN
APPROVED FOR CONSTRUCTION

DATE	REVISION DESCRIPTION	APPROVED	DRAWN	CHECKED

UNDERGROUND SERVICE ALERT
Contact USA
Dial 811 or 800-422-4133
www.digalert.org/contact
For Underground Locating
Two Working Days Before You Dig

DIG: Rev. 05/28/20

DISTRICT: 85 – BISHOP
PROJ. MGR. SANDOVAL, JULIE L, PHONE 6266076611
PLANNER THOMPSON II, GERALD LEON, PHONE 909-491-0661
DESIGNER: OROZCO, MAYRA

PROJECT NO.	SERVICE REQUEST	MSR NO.	PRODUCT-1	ASSOC DESGN
2377354	3268279		2220084–GRID RESILIENCY	
CIRCUIT / VOLTAGE: REVERSE PEAK 12KV		QPS: VARIOUS	PRODUCT-2: 1967124–GRID RESILIENCY	ASSOC DESGN
SUB / PG NO.: JUNE LAKE		CIRCUIT CODE: 14926	PRODUCT-3: 2220082–GRID RESILIENCY	ASSOC DESGN

INVENTORY MAP: SEE ABOVE
J.P.A. NO.:
PROPOSED CONSTRUCTION (LOCATION):
2024 PIF #385026 – 4PA GR CC – REVERSE PEAK 12KV
VARIOUS LOCATIONS
BISHOP, CA 93514

TYPE	DATE	APPROVED BY	CHECKED BY	DRAWN BY	PAX #
B	05/05/22		KS/UDS / AR	SVG/UDS	30276

Southern California Edison Company

SHEET 4 OF 4
DESIGN\DRWG NO. 1696789_0.01

FILE NAME: 1696789_0.01.DWG SAVE DATE: 4/10/2024 10:33 AM SAVED BY: THOMPSGL